

RSP

RiverOak Strategic Partners

4.6

Access and Rights of Way Plans

TR020002/APP/4.6

Project Name: Manston Airport Development Consent Order
Regulation: Regulation 5(2)(k) of the Infrastructure Planning (Applications: Prescribed Forms and Procedure) Regulations 2009, as amended
Date: July 2018

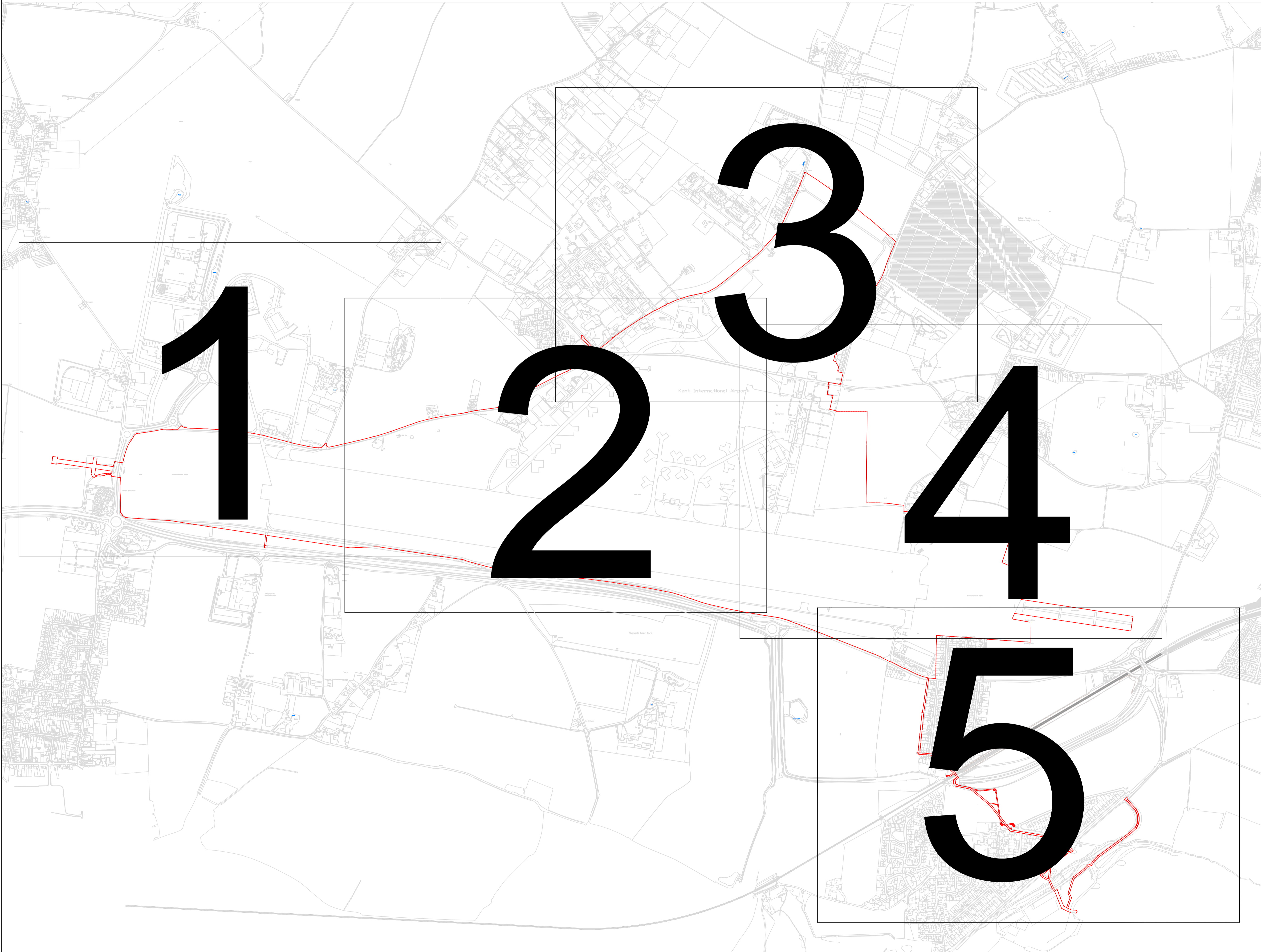


MANSTON AIRPORT DEVELOPMENT CONSENT ORDER
KEY PLAN TO ACCESS AND RIGHTS OF WAY PLANS SHEET 1 OF 1
REGULATION 5(4)
THANET DISTRICT COUNCIL



KEY

— Order limits



Notes

- OS Data obtained from emapsitem May 2017;
© Crown copyright and database rights 2017
Ordnance Survey 0100031673

P01	First Draft:	AG	GP	GP	02.03.18
Rev	Description	By	Ckd	Apr	Date

Project MANSTON AIRPORT
DEVELOPMENT CONSENT ORDER

Title KEY PLAN TO ACCESS AND
RIGHTS OF WAY PLANS
REGULATION 5(4)
THANET DISTRICT COUNCIL
SHEET 1 OF 1

Document Number	Revision
NK018417 - WOOD-MSE-XX-DR-C-2350	P01

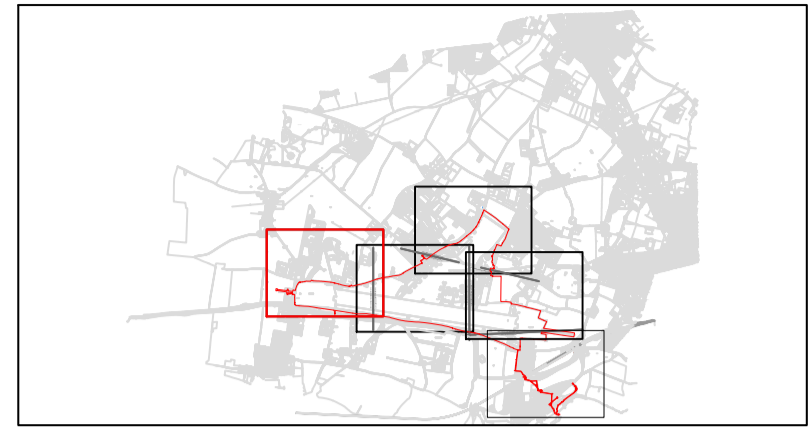
Project Number	Originator	Zone	Level	Type	Role	Drawing Number

Application Number - TR020002

Scale	Sheet Size	Sheet No	Status
1:7500	A1	1 of 1	S. 56






MANSTON AIRPORT DEVELOPMENT CONSENT ORDER
 ACCESS AND RIGHTS OF WAY PLANS SHEET 1 OF 5
 REGULATION 5 (2)(k)
 THANET DISTRICT COUNCIL



Key Plan
 Scale: NTS

KEY

-  Order limits
-  Access
-  Emergency access

Notes

1. OS Data obtained from emapsitem May 2017;
 © Crown copyright and database rights 2017
 Ordnance Survey 0100031673



AC1

FOR CONTINUATION SEE SHEET 2 OF 5

B2190

Spitfire Way

AC6

P01	First Draft:	AG	GP	GP	02.03.18
Rev	Description	By	Ckd	Apr	Date

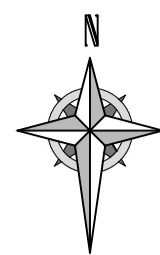
Project MANSTON AIRPORT
 DEVELOPMENT CONSENT ORDER

Title ACCESS AND RIGHTS OF
 WAY PLANS
 REGULATION 5 (2)(k)
 THANET DISTRICT COUNCIL
 SHEET 1 OF 5

Document Number	Revision
NK018417 - WOOD-MSE-XX-DR-C-2350	P01

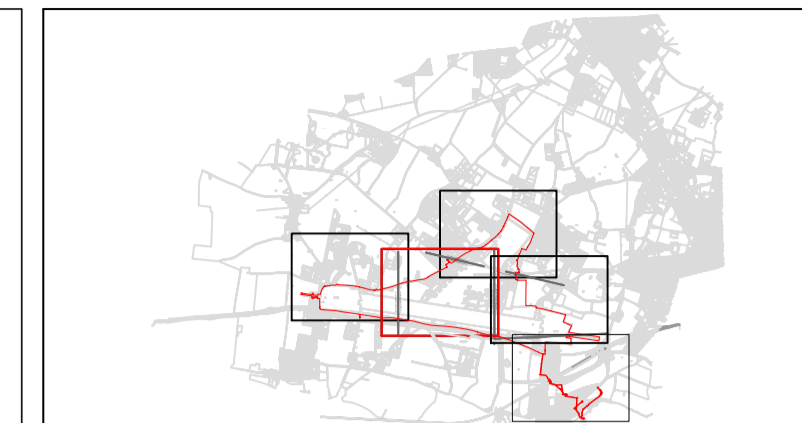
Project Number	Originator	Zone	Level	Type	Role	Drawing Number
Application Number - TR020002						

Scale	Sheet Size	Sheet No	Status
1:2500	A1	1 of 5	S. 56





MANSTON AIRPORT DEVELOPMENT CONSENT ORDER
 ACCESS AND RIGHTS OF WAY PLANS SHEET 2 OF 5
 REGULATION 5 (2)(k)
 THANET DISTRICT COUNCIL

RSP



Key Plan
 Scale: NTS

KEY

-  Order limits
-  Access

Notes

1. OS Data obtained from emapsitem May 2017;
 © Crown copyright and database rights 2017
 Ordnance Survey 0100031673



P01	First Draft.	AG	GP	GP	02.03.18
Rev	Description	By	Ckd	Apr	Date

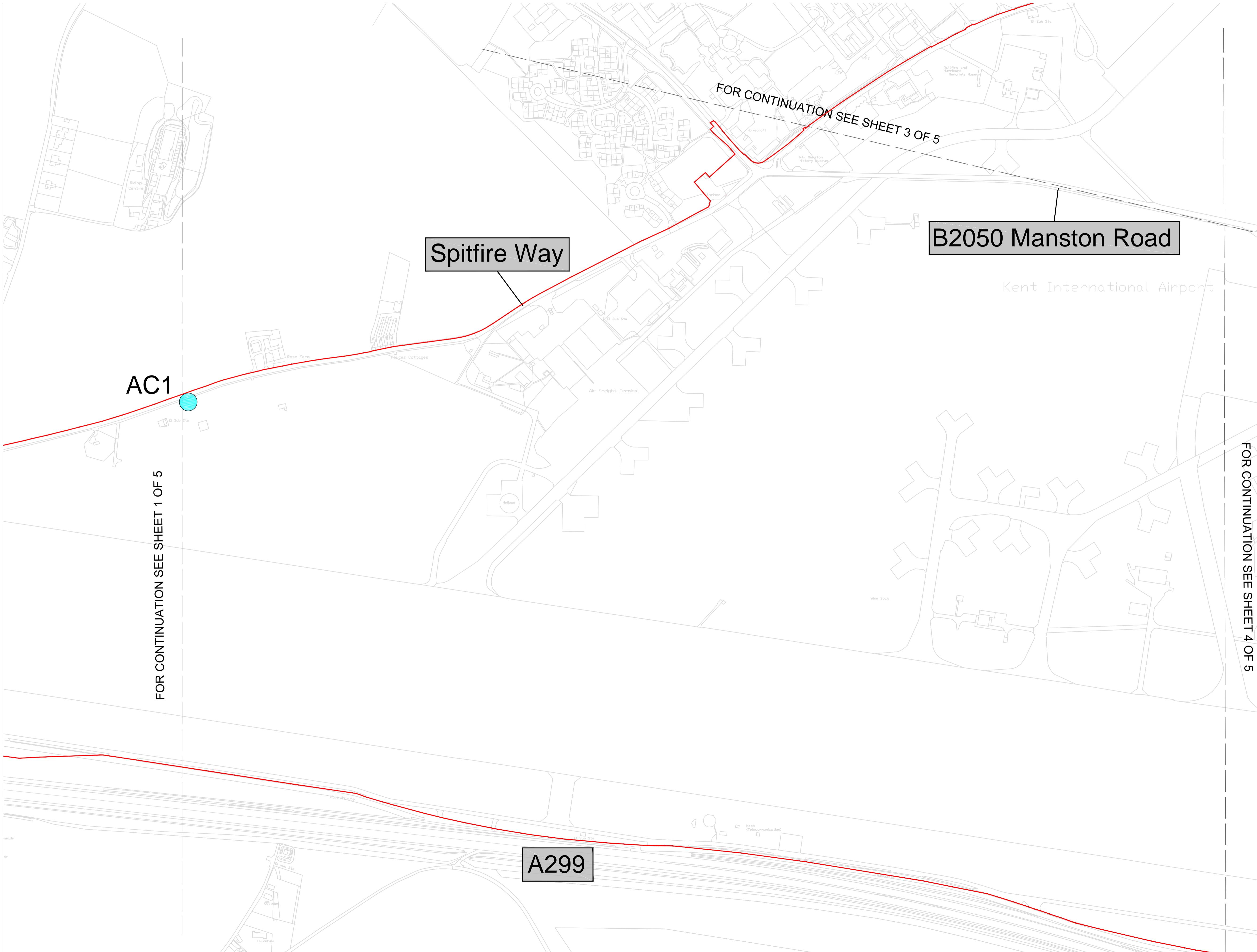
Project MANSTON AIRPORT
 DEVELOPMENT CONSENT ORDER

Title ACCESS AND RIGHTS OF
 WAY PLANS
 REGULATION 5 (2)(k)
 THANET DISTRICT COUNCIL
 SHEET 2 OF 5

Document Number	Revision
NK018417 - WOOD-MSE-XX-DR-C-2351	P01

Application Number - TR020002

Scale 1:2500	Sheet Size A1	Sheet No 2 of 5	Status S. 56
-----------------	------------------	--------------------	-----------------



AC1

Spitfire Way

B2050 Manston Road

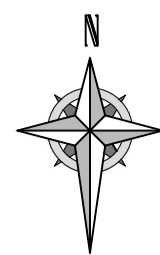
A299

FOR CONTINUATION SEE SHEET 1 OF 5

FOR CONTINUATION SEE SHEET 3 OF 5

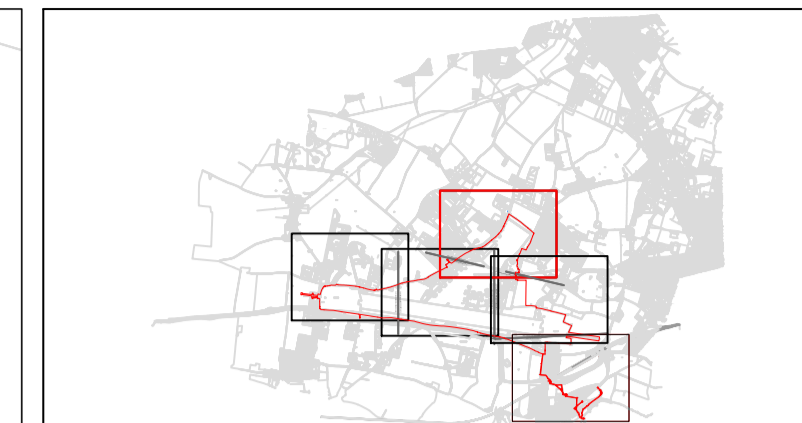
FOR CONTINUATION SEE SHEET 4 OF 5

Kent International Airport






MANSTON AIRPORT DEVELOPMENT CONSENT ORDER
 ACCESS AND RIGHTS OF WAY PLANS SHEET 3 OF 5
 REGULATION 5 (2)(k)
 THANET DISTRICT COUNCIL

RSP



Key Plan
 Scale: NTS

KEY

-  Order limits
-  Bridleway
-  Access

Notes

1. OS Data obtained from emapsitem May 2017;
 © Crown copyright and database rights 2017
 Ordnance Survey 0100031673



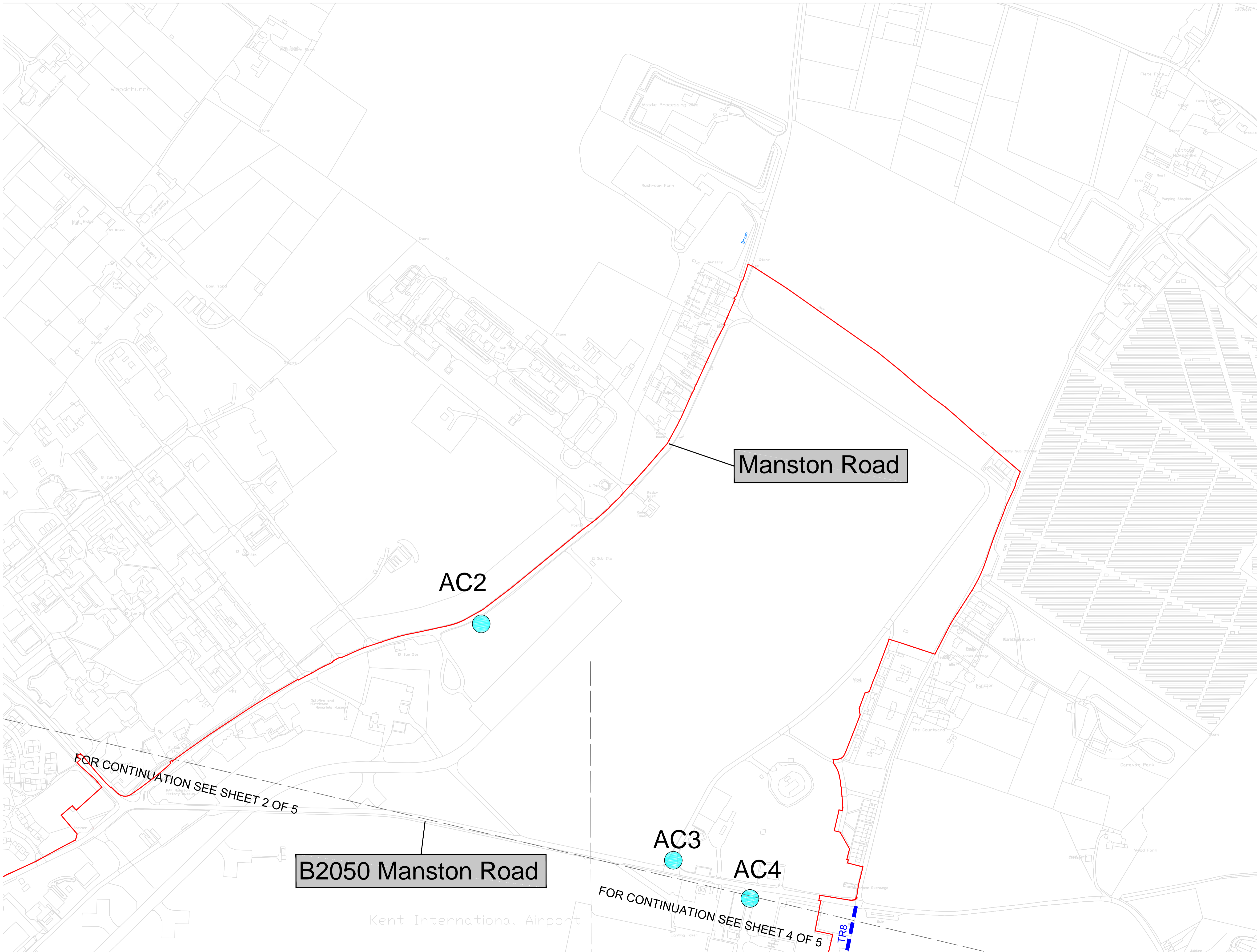
P01	First Draft.	AG	GP	GP	02.03.18
Rev	Description	By	Ckd	Apr	Date

Project MANSTON AIRPORT
 DEVELOPMENT CONSENT ORDER

Title ACCESS AND RIGHTS OF
 WAY PLANS
 REGULATION 5 (2)(k)
 THANET DISTRICT COUNCIL
 SHEET 3 OF 5

Document Number	Revision
NK018417 - WOOD-MSE-XX-DR-C-2352	P01
Project Number	Originator - Zone - Level - Type - Role - Drawing Number
Application Number - TR020002	

Scale	Sheet Size	Sheet No	Status
1:2500	A1	3 of 5	S. 56



Manston Road

B2050 Manston Road

AC2

AC3

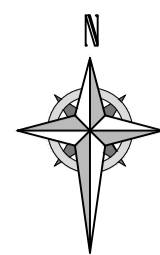
AC4

FOR CONTINUATION SEE SHEET 2 OF 5

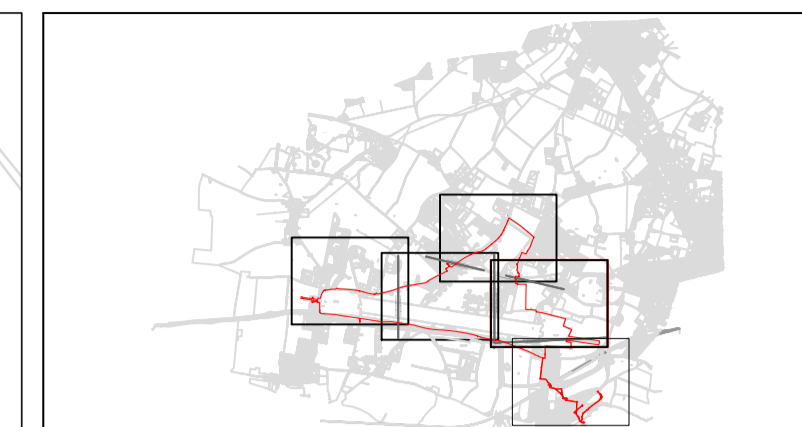
FOR CONTINUATION SEE SHEET 4 OF 5

Kent International Airport

TR8



MANSTON AIRPORT DEVELOPMENT CONSENT ORDER
 ACCESS AND RIGHTS OF WAY PLANS SHEET 4 OF 5
 REGULATION 5 (2)(k)
 THANET DISTRICT COUNCIL



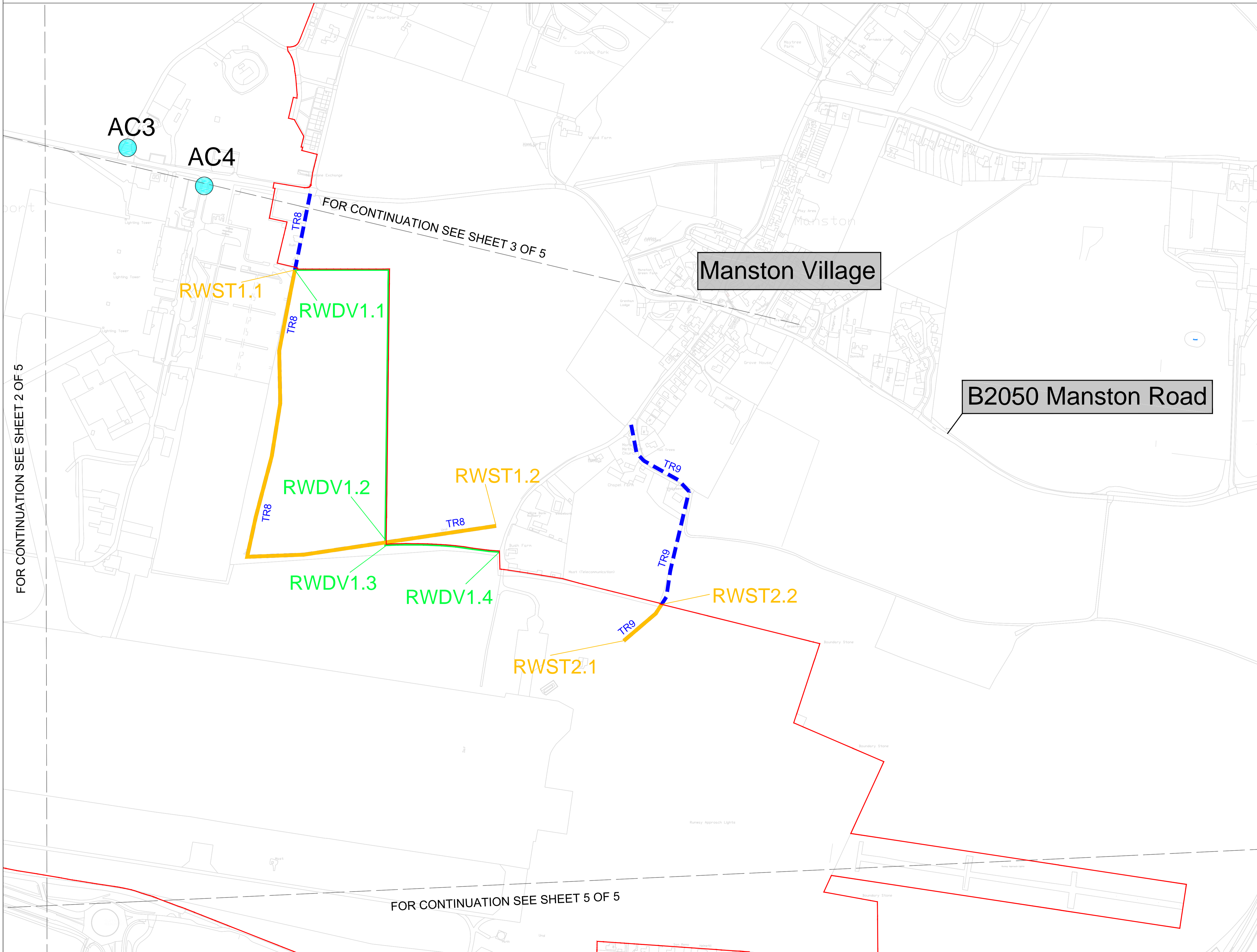
Key Plan
 Scale: NTS

KEY

- Order limits
- - - Bridleway
- Bridleway to be stopped up
- Bridleway permanent diversion
- Access

Notes

1. OS Data obtained from emapsitem May 2017;
 © Crown copyright and database rights 2017
 Ordnance Survey 0100031673



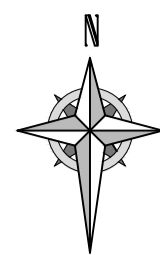
P01	First Draft:	AG	GP	GP	02.03.18
Rev	Description	By	Ckd	Apr	Date

Project MANSTON AIRPORT DEVELOPMENT CONSENT ORDER

Title ACCESS AND RIGHTS OF WAY PLANS
 REGULATION 5 (2)(k)
 THANET DISTRICT COUNCIL
 SHEET 4 OF 5

Document Number	Revision
NK018417 - WOOD-MSE-XX-DR-C-2353	P01

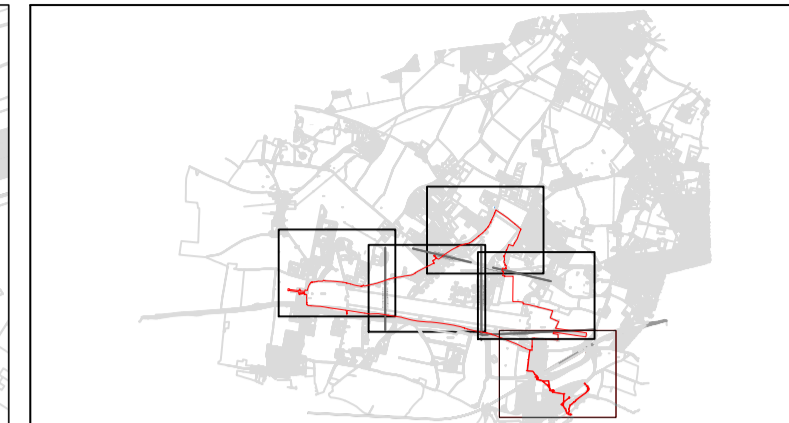
Application Number - TR020002	Scale	Sheet Size	Sheet No	Status
	1:2500	A1	4 of 5	S. 56



MANSTON AIRPORT DEVELOPMENT CONSENT ORDER
 ACCESS AND RIGHTS OF WAY PLANS SHEET 5 OF 5
 REGULATION 5 (2)(k)
 THANET DISTRICT COUNCIL



RSP

FOR CONTINUATION SEE SHEET 4 OF 5



Key Plan
 Scale: NTS

KEY

-  Order limits
-  Access

Notes

1. OS Data obtained from emapsitem May 2017;
 © Crown copyright and database rights 2017
 Ordnance Survey 0100031673



P01	First Draft:	AG	GP	GP	02.03.18
Rev	Description	By	Ckd	Apr	Date

Project MANSTON AIRPORT
 DEVELOPMENT CONSENT ORDER

Title ACCESS AND RIGHTS OF
 WAY PLANS
 REGULATION 5 (2)(k)
 THANET DISTRICT COUNCIL
 SHEET 5 OF 5

Document Number	Revision
NK018417 - WOOD-MSE-XX-DR-C-2354	P01

Project Number	Originator - Zone - Level - Type - Role - Drawing Number
Application Number - TR020002	

Scale	Sheet Size	Sheet No	Status
1:2500	A1	5 of 5	S. 56

AC5



A299

Cliffsend Village

